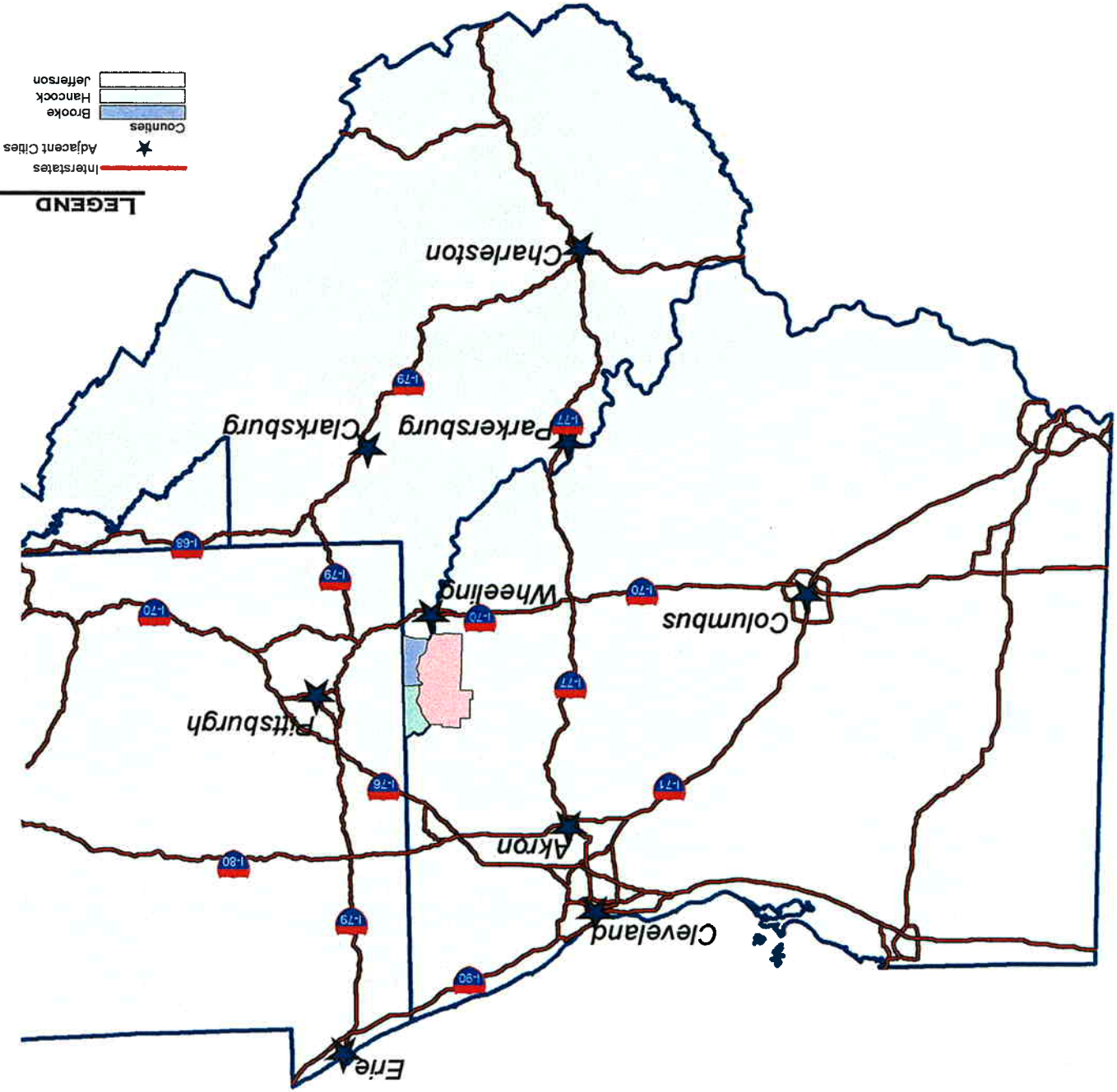


April 27, 2000

REGIONAL LOCATION FIGURE 1

UPPER OHIO VALLEY REGIONAL BRIDGE STUDY



Legend:
 ★ Adjacent Cities
 — Interstates
 Counties:
 Hancock
 Brooke
 Jefferson

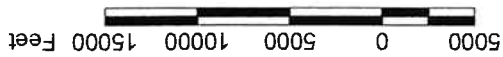
LEGEND



April 27, 2000

FIGURE 2 STUDY AREA

UPPER OHIO VALLEY REGIONAL BRIDGE STUDY



Plum, Klausmeyer & Gehrum Consultants, Inc.
Source: BHL-2020 Transportation Plan January 29, 1998

LEGEND

- Main Roads
- Streets
- Railroads
- Rivers and Lakes
- Municipal Boundaries
- Counties
 - Brooke
 - Hancock
 - Jefferson

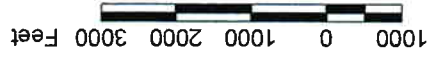




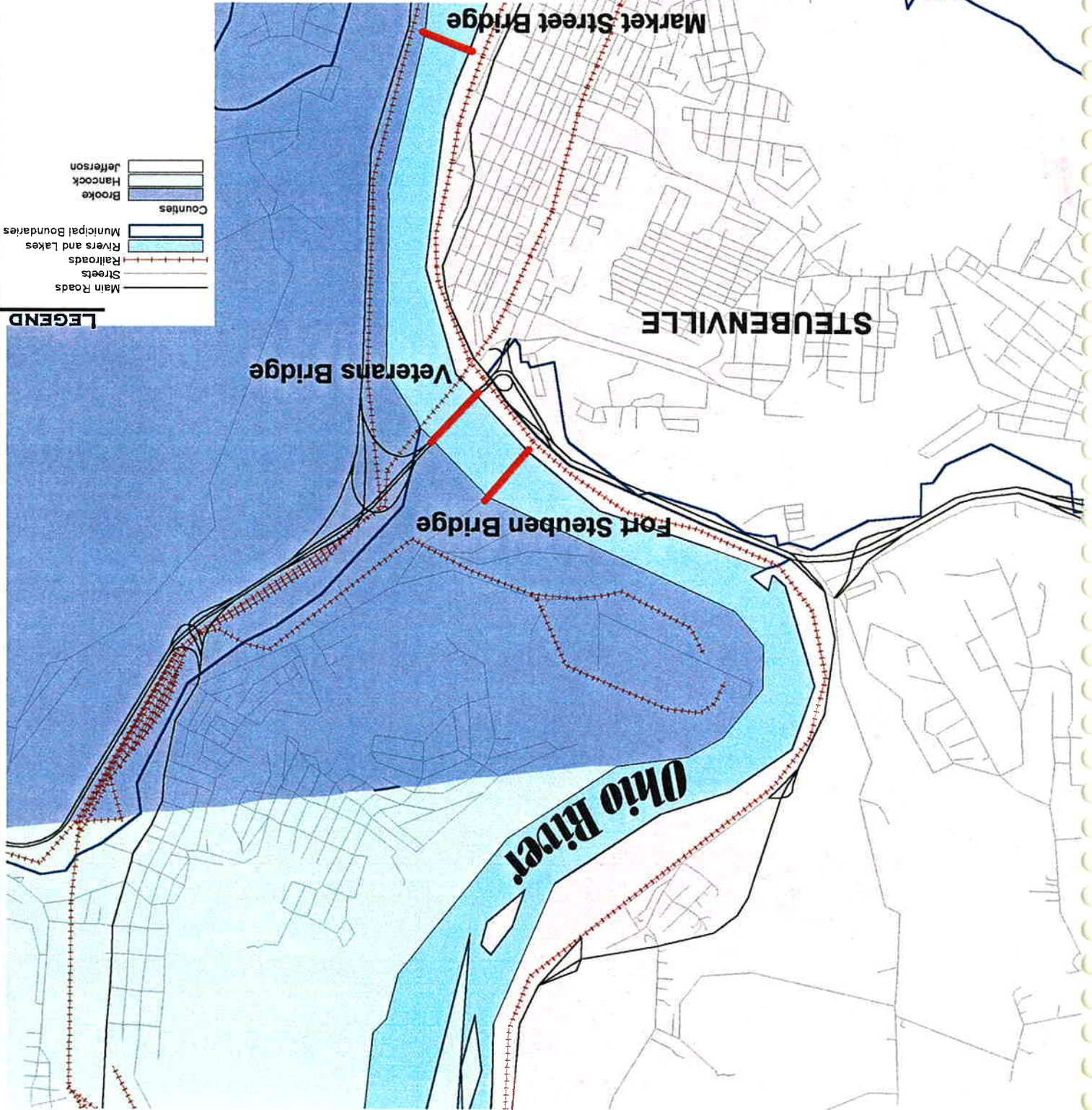
April 27, 2000

EXISTING BRIDGES FIGURE 3

UPPER OHIO VALLEY REGIONAL BRIDGE STUDY



Prum, Klausmeyer & Gehrum
Consultants, Inc
Source: BHJ-2020 Transportation Plan January 29, 1998



LEGEND

- Main Roads
- Streets
- Railroads
- Rivers and Lakes
- Municipal Boundaries
- Counties
 - Brocock
 - Hancock
 - Jefferson